

**BEFORE THE HON'BLE NATIONAL GREEN TRIBUNAL
PRINCIPAL BENCH, NEW DELHI**

O.A NO. 238 OF 2024

IN THE MATTER OF:

NEWS ITEM TITLED "U.P GIVES PERMISSION TO FELL 112000 TREES FOR ROAD ALONG UPPER GANGA CANAL" APPEARING IN HINDUSTAN TIMES OF DATED. 01.02.2024

INDEX

S.NO	PARTICULARS	PAGE NO.
1.	Compliance report/reply on behalf of SURVEY OF INDIA	2 to 4
2.	ANNEXURE-A Copy of order dated 08.07.2024 of this Hon'ble Tribunal	5 to 9
3.	ANNEXURE-B Copy of order dated 25.07.2024 of this Hon'ble Tribunal	10
4.	ANNEXURE-C Copy of Email dated 07.08.2024 delivered to judicial-ngt@gov.in	11 to 12
5.	ANNEXURE-D Copy of satellite data of 2018 of the region/place which is subject matter of O.A.	13 to 78
6.	ANNEXURE-E Copy of Email screenshot dt.07.08.2024, 09.08.24 & 19.09.24	79 to 81

NEW DELHI

DATE: 25.09.24

FILED BY: -

GIGI.C. GEORGE

STANDING COUNSEL (UOI)

NATIONAL GREEN TRIBUNAL

Email: gagicgeorge.adv42@yahoo.in

BEFORE THE HON'BLE NATIONAL GREEN TRIBUNAL, PRINCIPLE BENCH, NEW DELHI

ORIGINAL APPLICATION NO.238 OF 2024

NEW ITEM TITLED "UP GIVES PERMISSION TO FELL 112000 TREES FOR ROAD ALONG UPPER GANGACANAL" APPEARING IN HINDUSTAN TIMES DT.01.02.2024


COMPLIANCE REPORT/REPLY ON BEHALF OF SURVEY OF INDIA

1. That the present compliance report/Reply is being filed by Smt. Sweta Gupta W/o Sh. Rohit Gupta aged 33 years working as Superintending Surveyor, in office of Director IBD & DSA, New Delhi, Survey of India.
2. That I have gone through the records maintained in the office and authorized to file the present reply on behalf of Survey of India.
3. That the Survey of India is National Mapping Agency comes under the Ministry of Science and Technology and primarily does Establishment and Maintenance Horizontal and Vertical Geodetic Reference Frame, Topographical Mapping, All types of mapping of administrative boundaries of India, Digital elevation model, large scale survey, Toponymy, Ortho rectified Imagery etc.
4. That vide order dt.08.07.24 this Hon'ble Tribunal directed the Survey of India to file Satellite image of stretch under consideration showing the extent of trees which have been cut on both sides of canal. The copy of the order dt.08.07.24 is annexed as Annexure-A.




स्वेता गुप्ता / SWETA GUPTA
अधीक्षण सर्वेक्षक / Superintending Surveyor
अन्तराष्ट्रीय सीमा निदेशालय एवं डी एस ए
International Boundary Directorate & DSA
विंग-ए, पुष्पा भवन, नई दिल्ली-110062
Wing-A, Pushpa Bhawan, New Delhi-110062

5. That vide order dt.25.07.24, this Hon'ble Tribunal again directed the Survey of India to file Satellite image showing the extent of trees cut on both sides of the Canal. The copy of the said order is annexed as **Annexure-B.**
6. That the Survey of India vide Email dt.07.08.24 in Consultant Judicial-NGT(P.B.) mailed the data available with the office to this Hon'ble Tribunal in compliances of mail received from consultant Judicial-NGT(P.B) dated 16.07.24 "*I am directed to forward a copy of the order dated 08/07/2024 passed in original application No. 238/2024(IA No. 289/2024, IA No. 286/2024, IA No. 285/2024) news item titled UP gives permission to fell 112000 trees for road along Upper ganga canal appearing in Hindustan times dated 01.02.2024.for your kind perusal & necessary action. For further correspondence please send all documents on the new mail-id i.e. judicial-ngt@gov.in".* The copy of the said Email is annexed as **Annexure-C.** The said email dt.07.08.24 also mentions that satellite data of different timelines is available with NRSC. When the matter was taken up on 09.08.24 no report/satellite image was on record, hence this Hon'ble Tribunal impleaded Surveyor General of India as Respondent No.13 and directed the Surveyor General of India to be present through Virtual Mode to assist the Hon'ble Tribunal and the matter was adjourned to 20.09.24.
7. That the said order dt.09.08.24, unfortunately, was not received by the Survey of India due to which Surveyor General of India could not appear before this Hon'ble Tribunal through Virtual Mode.


स्वेता गुप्ता / SWETA GUPTA
अधीक्षण सर्वेक्षक / Superintending Surveyor
अन्तराष्ट्रीय सीमा निर्देशालय एवं डी एस ए
International Boundary Directorate & DSA
विंग-ए, पुष्पा भवन, नई दिल्ली-110062
Wing-A, Pushpa Bhawan, New Delhi-110062

8. That Survey of India has the available Satellite data of 2018 of the particular region. The same is annexed as Annexure-D. The same data has also been filed by Email at judicial-ngt@gov.in on 07.08.2024, 09.08.2024 and 19.09.2024. Copy of mail screen shot is annexed as Annexure-E.
9. That the Survey of India has been earnestly complying with all the directions of this Tribunal with all the seriousness. The Survey of India shall continue to comply with any further directions of this Hon'ble Tribunal.
10. That the Survey of India and its officials has highest regard for this Hon'ble Tribunal and the delay and not reflecting the report of Survey of India in the filing has happened due to some misunderstanding in submission of the report before this Hon'ble Tribunal. The same has occurred unintentionally, due to the facts mentioned above and not with any intent to disobey the directions/orders passed by this Hon'ble Tribunal.
11. That the Respondent/Survey of India has highest regard for this Hon'ble Tribunal and sincerely apologize for the inadvertent lapses that have occurred in filing the report.

For Survey of India


स्वेता गुप्ता / SWETA GUPTA
अधीक्षण सर्वेक्षक / Superintending Surveyor
अन्तराष्ट्रीय सीमा निदेशालय एवं डी एस ए
International Boundary Directorate & DSA
विंग-ए, पुष्पा भवन, नई दिल्ली-110062
Wing-A, Pushpa Bhawan, New Delhi-110062

Item No. 16

Court No. 1

**BEFORE THE NATIONAL GREEN TRIBUNAL
PRINCIPAL BENCH, NEW DELHI**

Original Application No. 238/2024
(IA No. 289/2024, IA No. 286/2024, IA No. 285/2024)

News item titled "UP gives permission to fell 112000 trees for road along Upper Ganga Canal" appearing in Hindustan Times dated 01.02.2024

Date of hearing: 08.07.2024

**CORAM: HON'BLE MR. JUSTICE PRAKASH SHRIVASTAVA, CHAIRPERSON
HON'BLE MR. JUSTICE ARUN KUMAR TYAGI, JUDICIAL MEMBER
HON'BLE DR. A. SENTHIL VEL, EXPERT MEMBER**


Applicant: Mr. Akash Vashishtha, Adv. for Applicant in I.A No. 285-286/2024
Mr. Suhel Shah, Adv. for Applicant in I.A No. 289/2024

Respondent: Mr. K.M. Nataraj, ASG (Through VC) with Ms. Garima Prasad, Sr. Adv.
(AAG) Dr. Vijendra Mahndiyani, Ms. Apurva Singh, Mr. Abhinav Rathi &
Ms. Divyakshi, Advs. for R - 6
Mr. Bhanwar Pal Singh Jadon & Mr. Harsh Vardhan Singh Rajawat,
Advs. for R - 1 to 4
Mr. Rajan Kumar Chourasia, Adv. for MoEF & CC
Ms. Anjali Rajput, Adv. for R - 7 to 10
Mr. Gigi. C. George, Adv. for Ministry of Roadways & Transport (Through
VC)

ORDER

1. In this original application, registered *suo motu*, the Tribunal is examining the issue of felling of more than 1 lakh trees and shrubs in the protected forest area of three forest divisions – Ghaziabad, Meerut and Muzaffarnagar for construction of two lanes of 111 km Kavar Marg from Muradnagar to Purkaji near Uttarakhand border.

2. The Tribunal on 31.05.2024 had considered the report filed by the PWD, State of Uttarakhand and had expressed that from the report it was not clear if any stretch of road is to be constructed in Uttarakhand for connecting the road to be constructed in the Uttar Pradesh with Haridwar.


(रविन्द्र मीना/RAVINDRA MEENA)
 अधीक्षण सर्वेक्षक/Suptdg. Surveyor
 उ.प्र. भू-स्था. निदेशालय/U. P. G. D.
 भारतीय सर्वेक्षण विभाग लखनऊ
 Survey of India, Lucknow

3. The reply on behalf of the Principal Secretary, Irrigation Department, State of Uttarakhand (page 851) has been filed wherein it is stated that:

- “4. It is submitted that there is no ongoing project or any new proposed project for the construction of a Kawar Yatra Marg along Ganga Canal within the boundaries of the State of Uttarakhand
5. That is also apprised to the Hon'ble Court that from the separation of state of Uttarakhand from the state of Uttar Pradesh the dispute regarding the assets and liabilities. However, there is ongoing a pending settlement of land ownership upon the borders including Haridwar through which the river Ganga flows.
6. It is also submitted by the answering respondent that the upper Ganga Canal track is within the control and ownership of the Irrigation department, Uttar Pradesh and not with the answering respondent.
7. It is also submitted herein that no construction work pertaining to the track in question or any felling of trees were done nor by any permissions were sought from the answering department.”

4. Another report dated 07.07.2024 has been filed by the Principal Chief Conservator of Forest (HOFF), Uttarakhand, Dehradun.

5. Learned Counsel for the State of Uttarakhand referring to these reports have submitted that there is no proposal for construction of any connecting road to the road Kawar Marg constructed by the State of UP with Haridwar.

6. We make it clear that this query was put to the Counsel for the State of Uttarakhand/Officials of State of Uttarakhand to ascertain if the road passing through two States has been broken and two separate roads with separate projects in the two neighbouring States is being proposed/


R.F.
(रविन्द्र मीना/RAVINDRA MEENA)
अधीक्षण सर्वेक्षक/Suptdg. Surveyor
उ.प्र. भू-स्था. निदेशालय/U. P. G. D.
भारतीय सर्वेक्षण विभाग, लखनऊ
Survey of India, Lucknow

constructed to bypass the norms which may be applicable to the road in two States crossing the boundaries of one State.

7. Having regard to the plea which has been taken by the State of Uttarakhand at this stage, we need not go into that issue.

8. The additional affidavit of Special Secretary, Public Works Department, State of Uttarakhand dated 21.06.2024 has been filed enclosing the material on the basis of which the stretch of road under consideration is specified as other district road. A lined diagram of the road in question has been filed on page 667 which indicates that a wide road already exists on the left side of the canal marked in green and now on the right side of the canal this proposed Kawar Marg is being constructed. The lined diagram indicates that the left side of the road is already connected to the right side through various bridges. We find that the Kawar Marg which is shown in red comes to an abrupt end without joining it with some other road. Though it is stated that a bridge will be constructed to connect it with the left side existing green road but the map does not indicate it, nor any such material has been placed on record. We also find that the left side green existing road is a wide road which on crossing the boundary of the State of UP becomes quite narrow. Hence, if the right-side Kawar Marg is joined through the bridge to the left side existing wide road at the end of the boundary of the State of UP then it would result into two wide roads leading to/joining one narrow road. No explanation for such a scheme has been placed on record.

9. The interveners have made an allegation that though the permission was granted for construction of the road on the right side of the canal upto 20/15 meters but the trees have been cut upto the width of 40 meter. In this regard, the news item on page 872 has been referred

3 
(रविन्द्र मीना/RAVINDRA MEENA)
अधीक्षण सर्वेक्षक/Suptdg. Surveyor
उ.प्र. भू-स्था. निदेशालय/U.P.G.D.
भारतीय सर्वेक्षण विभाग लखनऊ
Survey of India, Lucknow

to which indicates such a complaint was made by the local MLA to the District Magistrate and a Committee was constituted headed by the Additional Commissioner to ascertain the position on the spot and physical measurements of the width upto which the trees were cut was taken. The report of the said Committee is also required to be placed on record.

10. Learned ASG and AAG representing the State of UP have submitted that the original width of the proposed road was 20 metres which at some places has been reduced to 15 metres to minimise the felling of trees, but there is an allegation by the proposed interveners that the trees have been cut much beyond the said permission/decision.

11. To ascertain the correct position, we direct the Survey of India to file the satellite image of the stretch under consideration showing the extent of trees which have been cut on both sides of canal.

12. The proposed interveners have also raised the issue that on the right side of the canal a 5 metre *kacha* road was already existing and including that 5 metre wide *kacha* road, the road upto the width of 15/20 metres could have been constructed to minimise the felling of the trees but a separate 20 metres/15 metres width road is being constructed. This also needs to be explained.

13. The interveners have also pointed out that the illegal felling of tree in the garb of widening of the road is taking place and has referred to the FIR filed on page 875. Hence, we direct that the State authorities will ensure that no illegal felling of tree takes place beyond the permission/decision of 20/15 metres width of the proposed road. The proposed interveners are permitted to file additional documents in support of their plea. They are also directed to supply a copy of the intervention/ direction

4


(रविन्द्र मीना/RAVINDRA MEENA)
अधीक्षक सर्वेक्षक/Suptdg. Surveyor
उ.प्र. भू-स्था. निदेशालय/U.P. G. D.
भारतीय सर्वेक्षण विभाग, लखनऊ
Survey of India, Lucknow

application being IA Nos. 285/2024, 286/2024 and 289/2024 to Counsel for the respondents within three days.

14. It will be open to Counsel for the respondents to file response to these IAs within a period of ten days thereafter.

15. Let the further report keeping in view the observation made above be filed by the State of UP within a period of two weeks from today by e-mail at judicial-ngt@gov.in preferably in the form of searchable PDF/OCR Support PDF and not in the form of Image PDF.

16. List on 25.07.2024.

17. A copy of this order be forwarded to Survey of India by e-mail for compliance.

Prakash Shrivastava, CP

Arun Kumar Tyagi, JM

Dr. A. Senthil Vel, EM

July 08, 2024
Original Application No. 238/2024
(IA No. 289/2024, IA No. 286/2024, IA No. 285/2024)
DV


(रविन्द्र मीना/RAVINDRA MEENA)
अधीक्षण सर्वेक्षक/Suptdg. Surveyor
उ.प्र. भू-स्था. निदेशालय/U.P.G.D.
भारतीय सर्वेक्षण विभाग, लखनऊ
Survey of India, Lucknow

Item No. 13

Court No. 1

**BEFORE THE NATIONAL GREEN TRIBUNAL
PRINCIPAL BENCH, NEW DELHI**Original Application No. 238/2024
(IA No. 289/2024, IA No. 286/2024, IA No. 285/2024)News item titled "UP gives permission to fell 112000 trees for road along
Upper Ganga Canal" appearing in Hindustan Times dated 01.02.2024

Date of hearing: 25.07.2024

**CORAM: HON'BLE MR. JUSTICE PRAKASH SHRIVASTAVA, CHAIRPERSON
HON'BLE MR. JUSTICE ARUN KUMAR TYAGI, JUDICIAL MEMBER
HON'BLE DR. A. SENTHIL VEL, EXPERT MEMBER**Respondent: Mr. K.M. Nataraj, ASG (Through VC) with Ms. Garima Prasad, AAG, Dr.
Vijendra Mahndiyani & Ms. Apurva Singh, Advs. for PWD, State of UP
Mr. Bhanwar Pal Singh Jadon, Adv. for R - 1, 3 to 5
Mr. Rajan Kumar Chourasia, Adv. for MoEF & CC
Ms. Anjali Rajput, Adv. for R - 7, 9 & 10
Mr. Gigi. C. George, Adv. for Ministry of Roadways & Transport (Through
VC)
Mr. Suhel Shah, Mr. Shajahan & Mr. Imran, Advs. for Applicant in I.A No.
289/2024**ORDER**

1. The Tribunal by order dated 08.07.2024 had directed the Survey of India to file the satellite image of the stretch under consideration showing the extent of trees which have been cut on both sides of the canal. A copy of the order was also forwarded to the Survey of India through e-mail for compliance. Let fresh communication be sent to the Survey of India alongwith a copy of the order dated 08.07.2024 for submitting the satellite image as directed.

2. List on 09.08.2024.

Prakash Shrivastava, CP

Arun Kumar Tyagi, JM

Dr. A. Senthil Vel, EM

July 25, 2024
DV

1


(रविन्द्र मीना/RAVINDRA MEENA)
अधीक्षण सर्वेक्षक/Suptdg. Surveyor
उ.प्र. भू-स्था. निदेशालय/U. P. G. D.
भारतीय सर्वेक्षण विभाग लखनऊ
Survey of India, Lucknow

From: "Director UPGD Lucknow" <up.gdc soi@gov.in>

To: "Consultant Judicial-NGT(P.B.)" <judicial-ngt@gov.in>

Cc: "Shailesh Kumar Sinha" <sk.sinha soi@gov.in>, "Addl SG NZ" <zone.north soi@gov.in>, "Pardeep Singh" <pardeep.singh soi@gov.in>, "Survey Air Delhi GDC" <delhi.gdc soi@gov.in>, "SGO LEGAL" <sgo.legal soi@gov.in>, "MISAL ROSHAN SRIVASTAVA" <misal.srivastava soi@gov.in>, "NK Sharma" <sgo.technical soi@gov.in>, "NADEEM AHMED" <nadeem.ahmed soi@gov.in>, "Additional SG Specialized Zone" <zone.spl soi@gov.in>, "Director NGDC National GDC" <ngdc soi@gov.in>, "SGO" <sgo soi@gov.in>, "cdpwdmeerut" <cdpwdmeerut@gmail.com>

Sent: Wednesday, August 7, 2024 4:55:25 PM

Subject: Re: Felling of Trees for road along Upper Ganga Canal - reg

महोदय/ Sir,

उपरोक्त संलग्न पत्र सं. 4179 संलग्नक सहित आपको आवश्यक कार्यवाही हेतु प्रेषित किया है एवं सूचित करना है कि संबंधित डाटा आपको Briefcase के माध्यम से दिनांक 07.08.2024 को प्रेषित किया गया है जिसका विवरण निम्न है। निवेदन है कि उक्त डाटा मेल के BRIEFCASE फोल्डर से प्राप्त करें।

Director UPGD Lucknow has shared "Felling of Trees for Road along Upper Ganga Canal" with Consultant Judicial-NGT(P.B.)

सादर / With Regards

निदेशक का कार्यालय/ Office of Director

उत्तर प्रदेश भू-स्थानिक निदेशालय, लखनऊ/ Uttar Pradesh Geospatial Directorate, Lucknow

भारतीय सर्वेक्षण विभाग/ Survey of India

मानचित्र भवन, 5 -विभूतिखंड / Manchitra Bhawan, 5-Vibhutihand

गोमतीनगर, लखनऊ, 226010 / Gomtinagar, Lucknow 226010

दूरभाष : (0522)2720638 / Phone : (0522)2720638


(रविन्द्र मीना/RAVINDRA MEENA)
अधीक्षण सर्वेक्षक/Suptdg. Surveyor
उ.प्र. भू-स्था. निदेशालय/U.P.G.D.
भारतीय सर्वेक्षण विभाग, लखनऊ
Survey of India, Lucknow

भारत सरकार
GOVT. OF INDIA

निदेशक का कार्यालय/Office of Director
भारतीय सर्वेक्षण विभाग/Survey of India
मानचित्र भवन/Manchitra Bhawan
उत्तर प्रदेश भू-स्थानिक निदेशालय (उत्तरीक्षेत्र)
Uttar Pradesh G.D (Northern Zone)
5, विभूतिखण्ड, गोमतीनगर, लखनऊ -226010(उ०प्र०)
5, Vibhuti Khand, Gomti Nagar, Lucknow-226010 (UP)

टेली-फैक्स/Tele-fax – 0522-2720634
दूरभाष/Telephone-0522-2720638
ई-मेल@E-mail: up.gdc soi@gov.in (Tech)
upgdc-lko@up.nic.in (Admn)

पत्र सं० त-4179/39-सी (कोर्ट केस)

दिनांक: 07/08/2024

सेवा में,

माननीय न्यायाधीश,

कोरम, अध्यक्ष,

राष्ट्रीय हरित अधिकरण, मुख्य शाखा, नई दिल्ली।

विषय:- Felling of Trees for road along Upper Ganga Canal- Reg.

संदर्भ:- Original application No. 238/2024 में पारित आपका आदेश दिनांक 08/07/2024


महोदय,


उपरोक्त संदर्भित आपके आदेश के अनुक्रम में आपको अवगत कराना है कि भारतीय सर्वेक्षण विभाग National Mapping Agency है, जो कि विभिन्न पैमाने पर मानचित्र उपलब्ध कराती है। तथा नये स्थानों की मांग के अनुसार सर्वेक्षण कर मानचित्र प्रदान करती है।

इस कार्यालय द्वारा विषयांकित क्षेत्र की उपलब्ध Satellite Imagery आपके अवलोकन हेतु प्रेषित की जा रही है। यह Imagery Arc GIS s/w तथा Q GIS s/w में ओपन कर देखी जा सकती है। यह Imagery Satellite द्वारा दिनांक 2018 में ली गयी है।

साथ ही यह भी अवगत कराना है कि उपरोक्त विषय हेतु नई Imagery व अलग अलग समय की Imagery की आवश्यकता हेतु NRSC, (National Remote Sensing Centre, Hyderabad) से अलग-अलग समय की Imagery प्राप्त की जा सकती है।

संलग्न:- Satellite Imagery


(रविन्द्र मीना/RAVINDRA MEENA)
अधीक्षण सर्वेक्षक/Suptdg. Surveyor
उ.प्र. भू-स्था. निदेशालय/U.P.G.D.
भारतीय सर्वेक्षण विभाग, लखनऊ
Survey of India, Lucknow

भवदीय.

(रविन्द्र मीना)
अधीक्षण सर्वेक्षक
कृते निदेशक

प्रतिलिपि:-

1. भारत के महासर्वेक्षक, देहरादून को सूचनार्थ प्रेषित।
2. अपर महासर्वेक्षक, उत्तरी क्षेत्र चण्डीगढ़ को सूचनार्थ प्रेषित।
3. अपर महासर्वेक्षक, GRF & GDE Division, देहरादून को सूचनार्थ प्रेषित।
4. अपर महासर्वेक्षक, P & C, देहरादून को सूचनार्थ प्रेषित।
5. निदेशक, NGDR & UGI, देहरादून को सूचनार्थ प्रेषित।
6. निदेशक, IBD&DSA, नई दिल्ली को सूचनार्थ प्रेषित।
7. उप महासर्वेक्षक, Legal Cell, SGO को सूचनार्थ प्रेषित।
8. Sr PS to SGI for Information please.
9. कार्यालय अधिशासी अभियंता लो० नि० विभाग, मेरठ।

77°31'0"E

77°31'15"E

Annexure-D

SURVEY OF INDIA UPPAR GANGA CANAL



1



28°47'0"

8°47'0"N

28°46'45"

°46'45"N

R.F.
(रविन्द्र मीना/RAVINDRA MEENA)
अधीक्षण सर्वेक्षक/Suptdg. Surveyor
उ.प्र. भू-स्था. निदेशालय/U. P. G. D.
भारतीय सर्वेक्षण विभाग, लखनऊ
Survey of India, Lucknow

SCALE 1:3,200

77°31'0"E

77°31'15"E

77°31'0"E

2

SURVEY OF INDIA UPPAR GANGA CANAL



28°47'30"

°47'30"N



28°47'15"

°47'15"N

R.F.
 (रविन्द्र मीना/RAVINDRA MEENA)
 अधीक्षण सर्वेक्षक/Suptdg. Surveyor
 उ.प्र. भू-स्था. निदेशालय/U.P.G.D.
 भारतीय सर्वेक्षण विभाग, लखनऊ
 Survey of India, Lucknow

SCALE 1:3,200

77°31'0"E

77°31'0"E

28°48'0"

SURVEY OF INDIA UPPAR GANGA CANAL



3



28°47'45

R.M.
 (रविन्द्र मीना/RAVINDRA MEENA)
 अधीक्षण सर्वेक्षक/Suptdg. Surveyor
 उ.प्र. भू-स्था. निदेशालय/U.P. G. D.
 भारतीय सर्वेक्षण विभाग, लखनऊ
 Survey of India, Lucknow

SCALE 1:3,200

77°31'0"E

8°48'0"N

°47'45"N

77°31'0"E

4

SURVEY OF INDIA UPPAR GANGA CANAL



28°48'15"

28°48'0"

R.M.
 (रविन्द्र मीना/RAVINDRA MEENA)
 अधीक्षण सर्वेक्षक/Suptdg. Surveyor
 उ.प्र. भू-स्था. निदेशालय/U.P.G.D.
 भारतीय सर्वेक्षण विभाग, लखनऊ
 Survey of India, Lucknow

SCALE 1:3,200

77°31'0"E

28°48'15"N

28°48'0"N

77°31'0"E

5

SURVEY OF INDIA
UPPAR GANGA CANAL



28°48'45"N

28°48'45"

28°48'30"N

28°48'30"

R.M.
(रविन्द्र मीना/RAVINDRA MEENA)
अधीक्षण सर्वेक्षक/Suptdg. Surveyor
उ.प्र. भू-स्था. निदेशालय/U.P.G.D.
भारतीय सर्वेक्षण विभाग, लखनऊ
Survey of India, Lucknow

SCALE 1:3,200

77°31'0"E

77°31'0"E

6

SURVEY OF INDIA UPPAR GANGA CANAL



28°49'15"



28°49'0"

R.M.
 (रविन्द्र मीना/RAVINDRA MEENA)
 अधीक्षण सर्वेक्षक/Suptdg. Surveyor
 उ.प्र. भू-स्था. निदेशालय/U. P. G. D.
 भारतीय सर्वेक्षण विभाग, लखनऊ
 Survey of India, Lucknow

SCALE 1:3,200

77°31'0"E

28°49'15"N

28°49'0"N

77°31'0"E

7

SURVEY OF INDIA UPPAR GANGA CANAL



28°49'30"

28°49'30"N

R.M.
 (रविन्द्र मीना/RAVINDRA MEENA)
 अधीक्षण सर्वेक्षक/Suptdg. Surveyor
 उ.प्र. भू-स्था. निदेशालय/U.P. G. D.
 भारतीय सर्वेक्षण विभाग, लखनऊ
 Survey of India, Lucknow

SCALE 1:3,200

77°31'0"E

77°31'0"E

8

SURVEY OF INDIA UPPAR GANGA CANAL



28°50'0"

8°50'0"N

R.F.
(रविन्द्र मीना/RAVINDRA MEENA)
अधीक्षण सर्वेक्षक/Suptdg. Surveyor
उ.प्र. भू-स्था. निदेशालय/U. P. G. D.
भारतीय सर्वेक्षण विभाग, लखनऊ
Survey of India, Lucknow

28°49'45"

°49'45"N

SCALE 1:3,200

77°31'0"E

77°31'0"E

77°31'15"E

9

SURVEY OF INDIA UPPAR GANGA CANAL



28°50'30"N

28°50'30"

28°50'15"N

28°50'15"



R.M.
 (रविन्द्र मीना/RAVINDRA MEENA)
 अधीक्षण सर्वेक्षक/Suptdg. Surveyor
 उ.प्र. भू-स्थ. निदेशालय/U.P. G. D.
 भारतीय सर्वेक्षण विभाग लखनऊ
 Survey of India, Lucknow

SCALE 1:3,200

77°31'0"E

77°31'15"E

77°31'0"E

SURVEY OF INDIA
UPPAR GANGA CANAL



10

8°51'0"N

28°51'0"


°50'45"N

28°50'45

R.M.
(रविन्द्र मीना/RAVINDRA MEENA)
अधीक्षण सर्वेक्षक/Suptdg. Surveyor
उ.प्र. भू-स्था. निदेशालय/U. P. G. D.
भारतीय सर्वेक्षण विभाग, लखनऊ
Survey of India, Lucknow

SCALE 1:3,200

77°31'0"E



11

SURVEY OF INDIA UPPAR GANGA CANAL



28°51'15"

28°51'15"N

R.M.
(रविन्द्र मीना/RAVINDRA MEENA)
अधीक्षण सर्वेक्षक/Suptdg. Surveyor
उ.प्र. भू-स्था. निदेशालय/U. P. G. D.
भारतीय सर्वेक्षण विभाग, लखनऊ
Survey of India, Lucknow

SCALE 1:3,200

77°31'15"E


12

SURVEY OF INDIA
UPPAR GANGA CANAL



28°51'45"

°51'45"N



R.M.
(रविन्द्र मीना/RAVINDRA MEENA)
अधीक्षण सर्वेक्षक/Suptdg. Surveyor
उ.प्र. भू-स्था. निदेशालय/U. P. G. D.
भारतीय सर्वेक्षण विभाग, लखनऊ
Survey of India, Lucknow

28°51'30"

°51'30"N

SCALE 1:3,200

77°31'15"E

SURVEY OF INDIA
UPPAR GANGA CANAL




13

28°52'15"N

28°52'15"

8°52'0"N

28°52'0"




(रविन्द्र मीना/RAVINDRA MEENA)
अधीक्षण सर्वेक्षक/Suptdg. Surveyor
उ.प्र. भू-स्था. निदेशालय/U. P. G. D.
भारतीय सर्वेक्षण विभाग, लखनऊ
Survey of India, Lucknow

SCALE 1:3,200

14

SURVEY OF INDIA UPPAR GANGA CANAL



28°52'30"



28°52'15"

R.M.
(रविन्द्र मीना/RAVINDRA MEENA)
अधीक्षण सर्वेक्षक/Suptdg. Surveyor
उ.प्र. भू-स्था. निदेशालय/U.P.G.D.
भारतीय सर्वेक्षण विभाग, लखनऊ
Survey of India, Lucknow

SCALE 1:3,200

°52'30"N

°52'15"N

77°31'30"E

77°31'45"E

15

SURVEY OF INDIA UPPAR GANGA CANAL




8°53'0"N

28°53'0"l

°52'45"N

28°52'45



R.F.
(रविन्द्र मीना/RAVINDRA MEENA)
अधीक्षण सर्वेक्षक/Suptdg. Surveyor
उ.प्र. भू-स्था. निदेशालय/U. P. G. D.
भारतीय सर्वेक्षण विभाग, लखनऊ
Survey of India, Lucknow

SCALE 1:3,650

77°31'30"E

77°31'45"E

77°31'45"E

16

**SURVEY OF INDIA
UPPAR GANGA CANAL**



28°53'30"

28°53'15"

°53'30"N

°53'15"N


(रविन्द्र मीना/RAVINDRA MEENA)
अधीक्षण सर्वेक्षक/Suptdg. Surveyor
उ.प्र. भू-स्था. निदेशालय/U. P. G. D.
भारतीय सर्वेक्षण विभाग, लखनऊ
Survey of India, Lucknow

SCALE 1:3,200

77°31'45"E

77°31'45"E

77°32'0"E

17

SURVEY OF INDIA UPPAR GANGA CANAL



28°53'45"N

28°53'45"

R.M.

(रविन्द्र मीना/RAVINDRA MEENA)

अधीक्षण सर्वेक्षक/Suptdg. Surveyor

उ.प्र. भू-स्था. निदेशालय/U. P. G. D.

भारतीय सर्वेक्षण विभाग, लखनऊ

Survey of India, Lucknow

SCALE 1:3,200

77°31'45"E

77°32'0"E

77°32'0"E

18

SURVEY OF INDIA UPPAR GANGA CANAL



28°54'15"

28°54'15"N

R.F.
(रविन्द्र मीना/RAVINDRA MEENA)
अधीक्षण सर्वेक्षक/Suptdg. Surveyor
उ.प्र. भू-स्था. निदेशालय/U. P. G. D.
भारतीय सर्वेक्षण विभाग, लखनऊ
Survey of India, Lucknow

28°54'0"

28°54'0"N

SCALE 1:3,200

77°31'45"E

77°32'0"E

77°32'0"E

19

SURVEY OF INDIA UPPAR GANGA CANAL



28°54'45"

°54'45"N



28°54'30"

°54'30"N

R.M.
(रविन्द्र मीना/RAVINDRA MEENA)
अधीक्षण सर्वेक्षक/Suptdg. Surveyor
उ.प्र. भू-स्था. निदेशालय/U. P. G. D.
भारतीय सर्वेक्षण विभाग, लखनऊ
Survey of India, Lucknow

SCALE 1:3,200

77°32'0"E

77°32'0"E

77°32'15"E

20

SURVEY OF INDIA UPPAR GANGA CANAL




28°55'15"

28°55'0"

8°55'15"N

8°55'0"N



R.F.
 (रविन्द्र मीना/RAVINDRA MEENA)
 अधीक्षण सर्वेक्षक/Suptdg. Surveyor
 उ.प्र. भू-स्था. निदेशालय/U. P. G. D.
 भारतीय सर्वेक्षण विभाग, लखनऊ
 Survey of India, Lucknow

SCALE 1:3,200

77°32'0"E

77°32'15"E

21

SURVEY OF INDIA UPPAR GANGA CANAL



28°55'30"

28°55'15"

R.M.
(रविन्द्र मीना/RAVINDRA MEENA)
अधीक्षण सर्वेक्षक/Suptdg. Surveyor
उ.प्र. भू-स्था. निदेशालय/U. P. G. D.
भारतीय सर्वेक्षण विभाग, लखनऊ
Survey of India, Lucknow

SCALE 1:3,200

28°55'30"N

28°55'15"N

77°32'15"E


SURVEY OF INDIA UPPAR GANGA CANAL



22

8°56'0"N

28°56'0"



R.M.
(रविन्द्र मीना/RAVINDRA MEENA)
अधीक्षण सर्वेक्षक/Suptdg. Surveyor
उ.प्र. भू-स्था. निदेशालय/U. P. G. D.
भारतीय सर्वेक्षण विभाग, लखनऊ
Survey of India, Lucknow

°55'45"N

28°55'45

SCALE 1:3,200

77°32'15"E

77°32'15"E

77°32'30"E

23

SURVEY OF INDIA UPPAR GANGA CANAL




28°56'30"

28°56'30"N

28°56'15"

28°56'15"N



(रविन्द्र मीना/RAVINDRA MEENA)

अधीक्षण सर्वेक्षक/Suptdg. Surveyor

उ.प्र. भू-स्था. निदेशालय/U. P. G. D.

भारतीय सर्वेक्षण विभाग, लखनऊ

Survey of India, Lucknow

SCALE 1:3,200

77°32'15"E

77°32'30"E

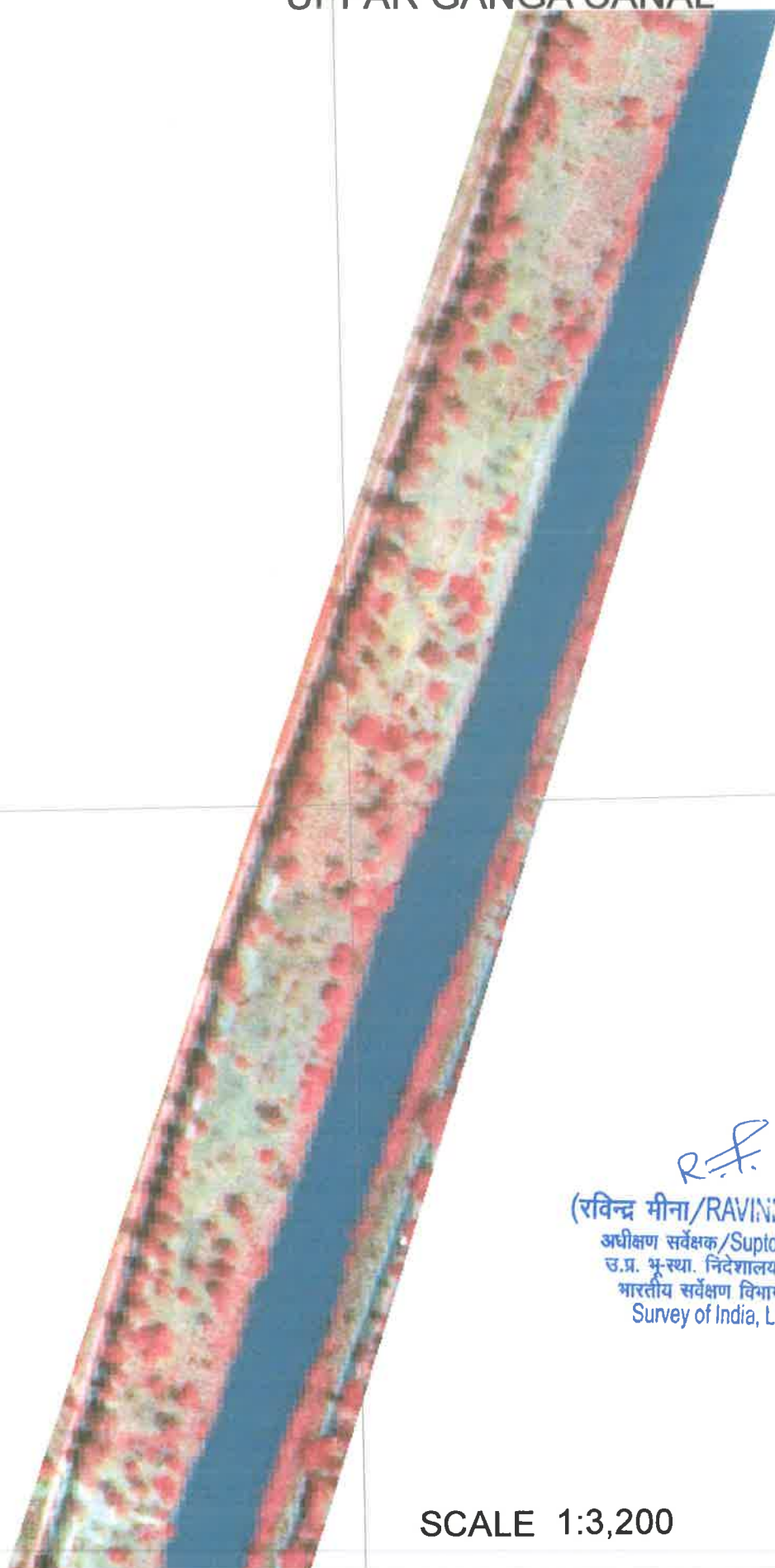
1057

77°32'30"E

8°57'0"N

24

SURVEY OF INDIA UPPAR GANGA CANAL



°56'45"N

28°56'45

R.M.

(रविन्द्र मीना/RAVINDRA MEENA)

अधीक्षण सर्वेक्षक/Suptdg. Surveyor
उ.प्र. भू-स्था. निदेशालय/U. P. G. D.
भारतीय सर्वेक्षण विभाग, लखनऊ
Survey of India, Lucknow


SCALE 1:3,200

77°32'30"E

SURVEY OF INDIA UPPAR GANGA CANAL



25



28°57'15"N

28°57'15"

R.M.
(रविन्द्र मीना/RAVINDRA MEENA)
अधीक्षण सर्वेक्षक/Suptdg. Surveyor
उ.प्र. भू-स्था. निदेशालय/U. P. G. D.
भारतीय सर्वेक्षण विभाग. लखनऊ
Survey of India, Lucknow

28°57'0"N

28°57'0"

SCALE 1:3,200

77°32'45"E

77°33'0"E

27

SURVEY OF INDIA UPPAR GANGA CANAL




28°57'45

°57'45"N

28°57'30

°57'30"N



R.F.

(रविन्द्र मीना/RAVINDRA MEENA)

अधीक्षण सर्वेक्षक/Suptdg. Surveyor
उ.प्र. भू-स्था. निदेशालय/U. P. G. D.
भारतीय सर्वेक्षण विभाग, लखनऊ
Survey of India, Lucknow

SCALE 1:3,200

77°32'45"E

77°33'0"E

1060
77°33'15"E


SURVEY OF INDIA UPPAR GANGA CANAL



29

28°58'30"N

28°58'30"



R.M.
(रविन्द्र मीना/RAVINDRA MEENA)
अधीक्षण सर्वेक्षक/Suptdg. Surveyor
उ.प्र. भू-स्था. निदेशालय/U. P. G. D.
भारतीय सर्वेक्षण विभाग, लखनऊ
Survey of India, Lucknow

SCALE 1:3,200

77°33'15"E

28°58'15"

1061

77°33'30"E

40

SURVEY OF INDIA
UPPAR GANGA CANAL



30

8°59'0"N

28°59'0"

(रविन्द्र मीना/RAVINDRA MEENA)


अधीक्षण सर्वेक्षक/Suptdg. Surveyor
उ.प्र. भू-स्था. निदेशालय/U. P. G. D.
भारतीय सर्वेक्षण विभाग, लखनऊ
Survey of India, Lucknow

28°58'45"

°58'45"N

SCALE 1:3,200

77°33'30"E



77°33'30"E

77°33'45"E

31

SURVEY OF INDIA UPPAR GANGA CANAL




28°59'30"

28°59'30"N

28°59'15"

28°59'15"N



R.M.
(रविन्द्र मीना/RAVINDRA MEENA)
अधीक्षण सर्वेक्षक/Suptdg. Surveyor
उ.प्र. भू-स्था. निदेशालय/U. P. G. D.
भारतीय सर्वेक्षण विभाग, लखनऊ
Survey of India, Lucknow

SCALE 1:3,200

77°33'30"E

77°33'45"E

77°33'45"E


SURVEY OF INDIA
UPPAR GANGA CANAL



29°0'0"N
32

°59'45"N

28°59'45



R.M.
(रविन्द्र मीना / RAVINDRA MEENA)
अधीक्षण सर्वेक्षक / Suptdg. Surveyor
उ.प्र. भू-स्था. निदेशालय / U. P. G. D.
भारतीय सर्वेक्षण विभाग, लखनऊ
Survey of India, Lucknow

SCALE 1:3,200

77°33'45"E

33

SURVEY OF INDIA UPPAR GANGA CANAL



9°0'15"N

29°0'15"



R.M.
 (रविन्द्र मीना/RAVINDRA MEENA)
 अधीक्षण सर्वेक्षक/Suptdg. Surveyor
 उ.प्र. भू-स्था. निदेशालय/U. P. G. D.
 भारतीय सर्वेक्षण विभाग, लखनऊ
 Survey of India, Lucknow

29°0'0"N

29°0'0"N

SCALE 1:3,200

77°34'0"E

77°34'15"E

34

SURVEY OF INDIA UPPAR GANGA CANAL



29°0'45"N

29°0'30"N

9°0'45"N

9°0'30"N



R.F.
(रविन्द्र मीना/RAVINDRA MEENA)
अधीक्षण सर्वेक्षक/Suptdg. Surveyor
उ.प्र. भू-स्था. निदेशालय/U. P. G. D.
भारतीय सर्वेक्षण विभाग, लखनऊ
Survey of India, Lucknow

SCALE 1:3,200

77°34'0"E

77°34'15"E

77°34'15"E

77°34'30"E

35

SURVEY OF INDIA UPPAR GANGA CANAL



29°11'15"N

29°10'N

9°11'15"N

29°10'N



R.M.
(रविन्द्र मीना/RAVINDRA MEENA)
अधीक्षण सर्वेक्षक/Suptdg. Surveyor
उ.प्र. भू-स्था. निदेशालय/U. P. G. D.
भारतीय सर्वेक्षण विभाग लखनऊ
Survey of India, Lucknow

SCALE 1:3,200

77°34'15"E

77°34'30"E

77°34'30"E

36

SURVEY OF INDIA UPPAR GANGA CANAL



29°1'30"

9°1'30"N

R.M.
 (रविन्द्र मीना/RAVINDRA MEENA)
 अधीक्षण सर्वेक्षक/Suptdg. Surveyor
 उ.प्र. भू-स्था. निदेशालय/U. P. G. D.
 भारतीय सर्वेक्षण विभाग, लखनऊ
 Survey of India, Lucknow

SCALE 1:3,200

77°34'30"E

37

SURVEY OF INDIA UPPAR GANGA CANAL



29°20"N

29°1'45"N

R.M.
(रविन्द्र मीना/RAVINDRA MEENA)
अधीक्षण सर्वेक्षक/Suptdg. Surveyor
उ.प्र. भू-स्था. निदेशालय/U.P. G. D.
भारतीय सर्वेक्षण विभाग, लखनऊ
Survey of India, Lucknow

SCALE 1:3,200

29°20"N

9°1'45"N

77°34'45"E

77°35'0"E

38

SURVEY OF INDIA UPPAR GANGA CANAL



29°2'30"N

29°2'15"N

29°2'15"N

29°2'15"N

29°2'15"N

29°2'15"N

29°2'15"N

29°2'15"N

29°2'15"N

29°2'15"N

29°2'15"N

29°2'15"N

29°2'15"N

29°2'15"N

29°2'15"N

29°2'15"N

29°2'15"N

29°2'15"N

29°2'15"N

29°2'15"N

29°2'15"N

29°2'15"N

29°2'15"N

29°2'15"N

29°2'15"N

29°2'15"N


29°2'15"N

R.M.
(रविन्द्र मीना/RAVINDRA MEENA)
अधीक्षण सर्वेक्षक/Suptdg. Surveyor
उ.प्र. भू-स्था. निदेशालय/U. P. G. D.
भारतीय सर्वेक्षण विभाग, लखनऊ
Survey of India, Lucknow

SCALE 1:3,200

77°34'45"E

77°35'0"E



77°35'0"E

77°35'15"E

SURVEY OF INDIA UPPAR GANGA CANAL



29°3'0"N

29°2'45"N

29°3'0"N 39

9°2'45"N

R.F.
 (रविन्द्र मीना/RAVINDRA MEENA)
 अधीक्षण सर्वेक्षक/Suptdg. Surveyor
 उ.प्र. भू-स्था. निदेशालय/U. P. G. D.
 भारतीय सर्वेक्षण विभाग, लखनऊ
 Survey of India, Lucknow

SCALE 1:3,200

77°35'0"E

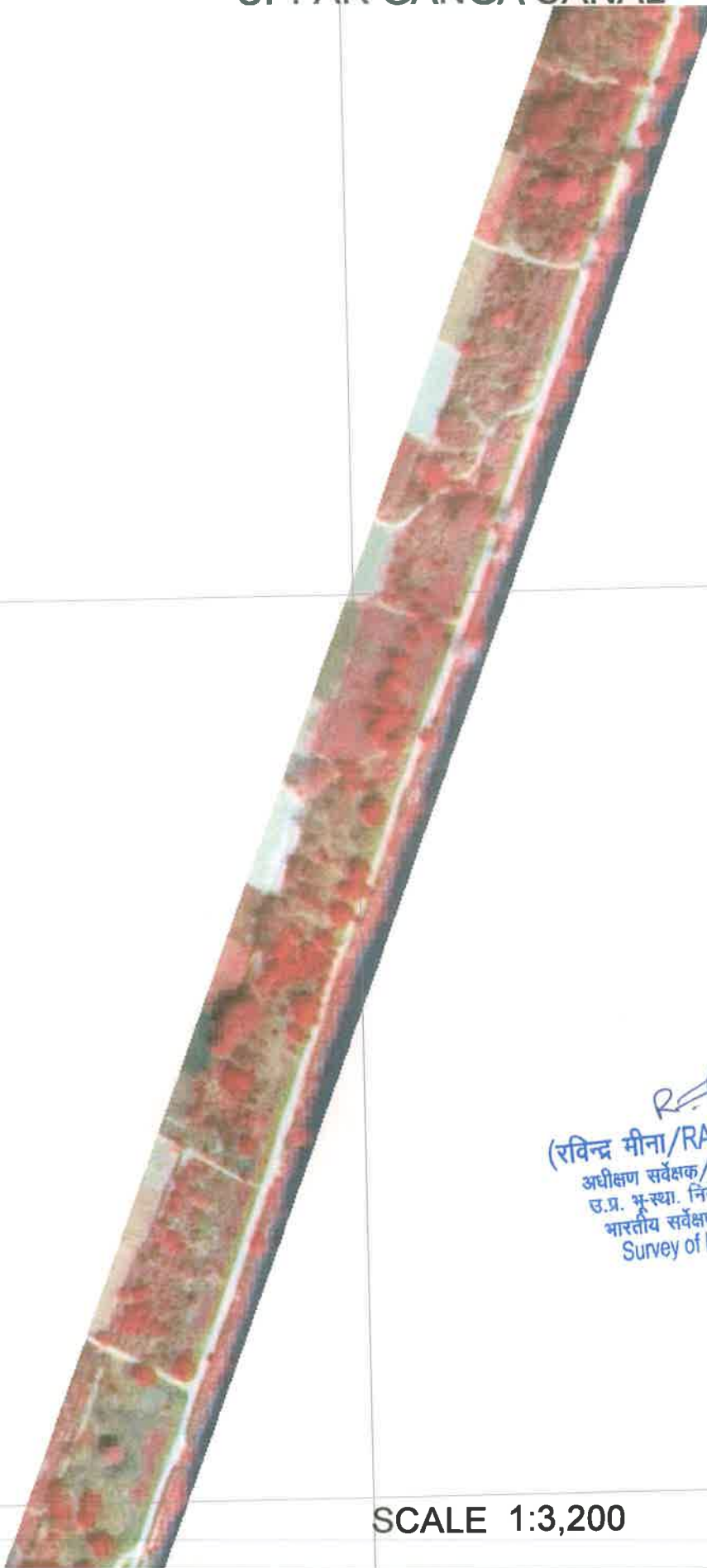


77°35'15"E

SURVEY OF INDIA UPPAR GANGA CANAL



40



29°3'15"N

29°3'0"N

R.M.
(रविन्द्र मीना/RAVINDRA MEENA)
अधीक्षण सर्वेक्षक/Suptdg. Surveyor
उ.प्र. भू-स्था. निदेशालय/U. P. G. D.
भारतीय सर्वेक्षण विभाग, लखनऊ
Survey of India, Lucknow

SCALE 1:3,200

77°35'15"E

9°3'15"N

29°3'0"N

77°35'30"E

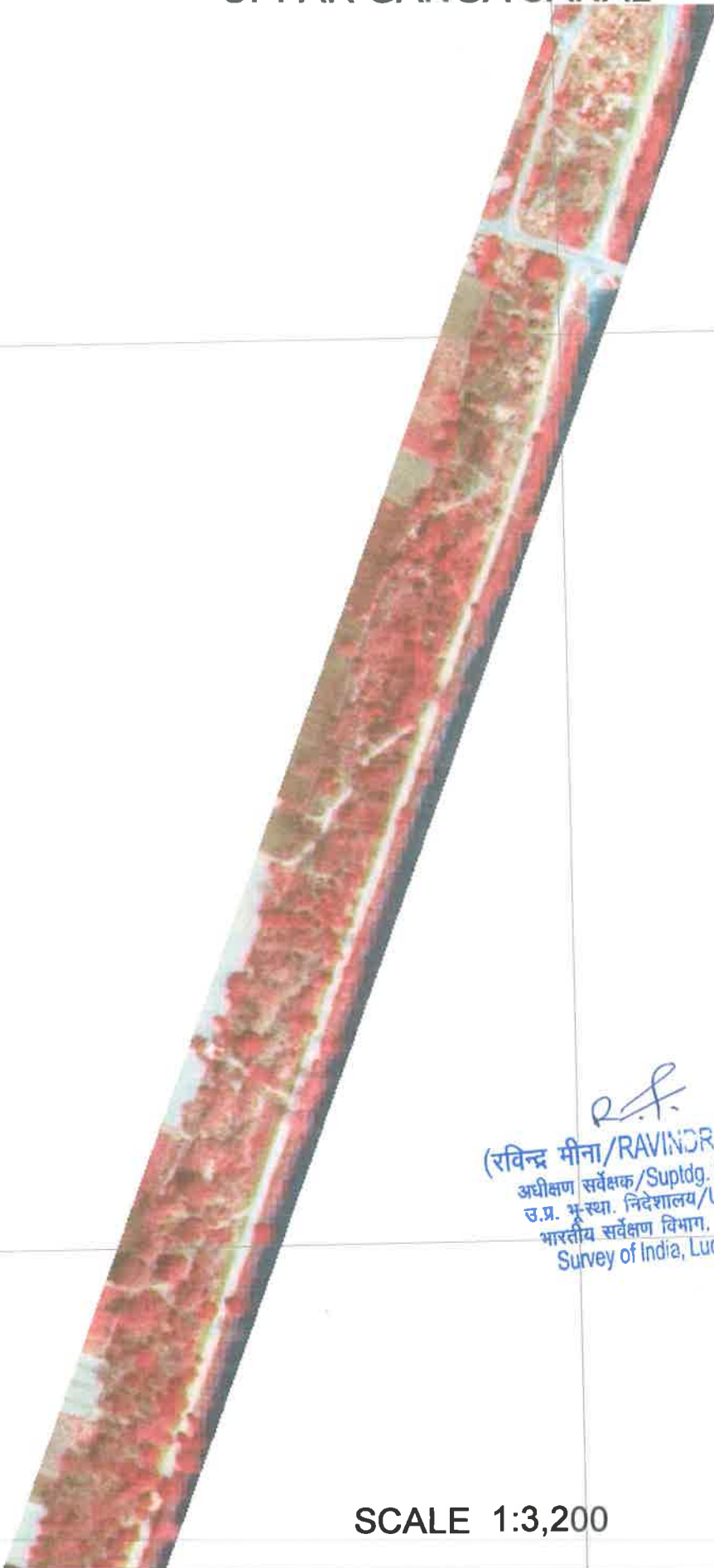
41

SURVEY OF INDIA UPPAR GANGA CANAL



9°3'45"N

29°3'45"



9°3'30"N

29°3'30"

R.M.
(रविन्द्र मीना/RAVINDRA MEENA)
अधीक्षण सर्वेक्षक/Suptdg. Surveyor
उ.प्र. भू-स्था. निदेशालय/U.P.G.D.
भारतीय सर्वेक्षण विभाग, लखनऊ
Survey of India, Lucknow

SCALE 1:3,200

77°35'30"E

77°35'30"E

77°35'45"E

42

SURVEY OF INDIA UPPAR GANGA CANAL



29°4'15"N

29°4'0"N

9°4'15"N

29°4'0"N



R.M.
(रविन्द्र मीना/RAVINDRA MEENA)
अधीक्षण सर्वेक्षक/Suptdg. Surveyor
उ.प्र. भू-स्था. निदेशालय/U.P. G. D.
भारतीय सर्वेक्षण विभाग, लखनऊ
Survey of India, Lucknow

SCALE 1:3,200

77°35'30"E

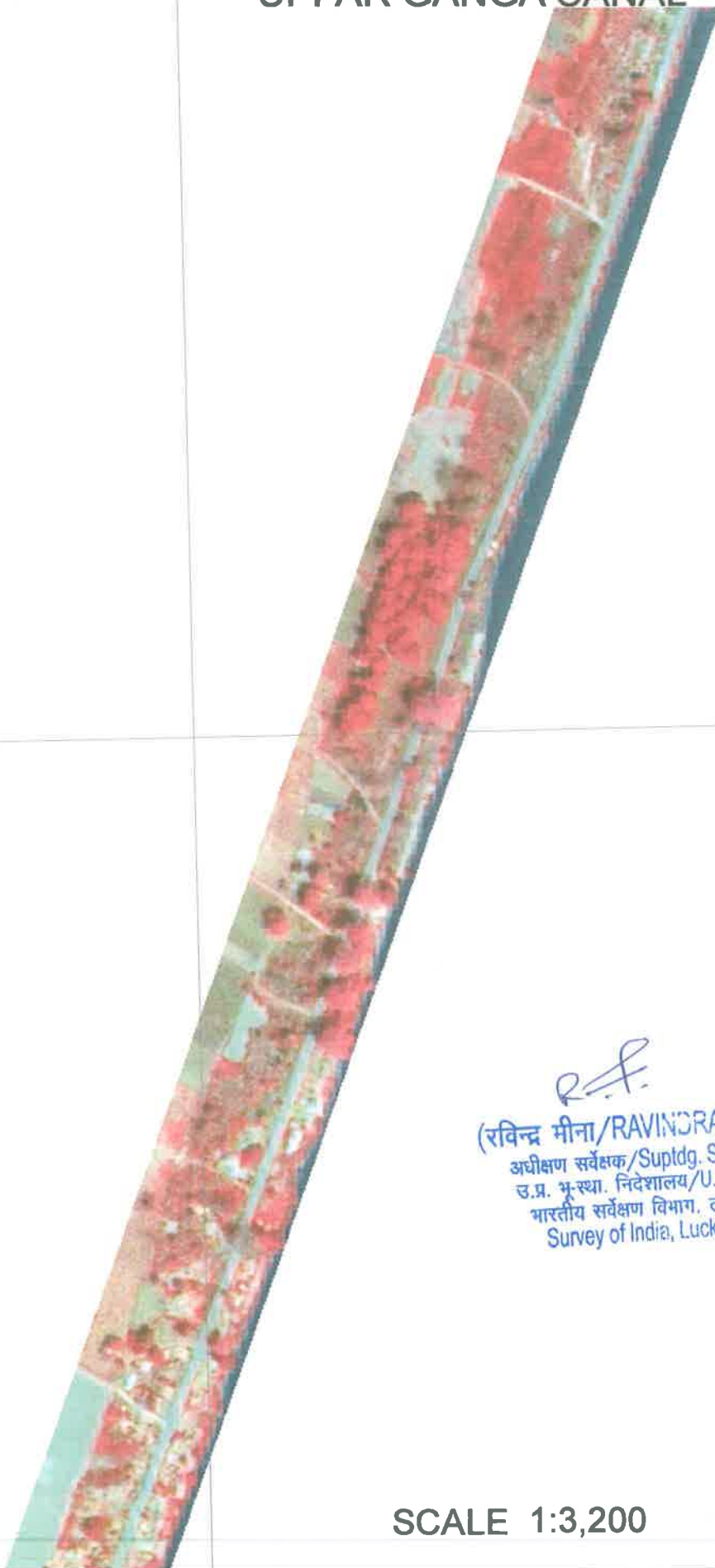
77°35'45"E

77°35'45"E

77°36'0"E

43

SURVEY OF INDIA UPPAR GANGA CANAL



29°4'30"N

29°4'30"

R.M.
 (रविन्द्र मीना/RAVINDRA MEENA)
 अधीक्षण सर्वेक्षक/Suptdg. Surveyor
 उ.प्र. भू-स्था. निदेशालय/U. P. G. D.
 भारतीय सर्वेक्षण विभाग, लखनऊ
 Survey of India, Lucknow

SCALE 1:3,200

77°35'45"E

77°36'0"E

77°36'0"E

44

SURVEY OF INDIA UPPAR GANGA CANAL



29°5'0"N

29°5'0"N

29°4'45"N

29°4'45"N

R.M.
(रविन्द्र मीना/RAVINDRA MEENA)
अधीक्षण सर्वेक्षक/Suptdg. Surveyor
उ.प्र. भू-स्था. निदेशालय/U.P.G.D.
भारतीय सर्वेक्षण विभाग, लखनऊ
Survey of India, Lucknow

SCALE 1:3,200

77°36'0"E

45

SURVEY OF INDIA UPPAR GANGA CANAL

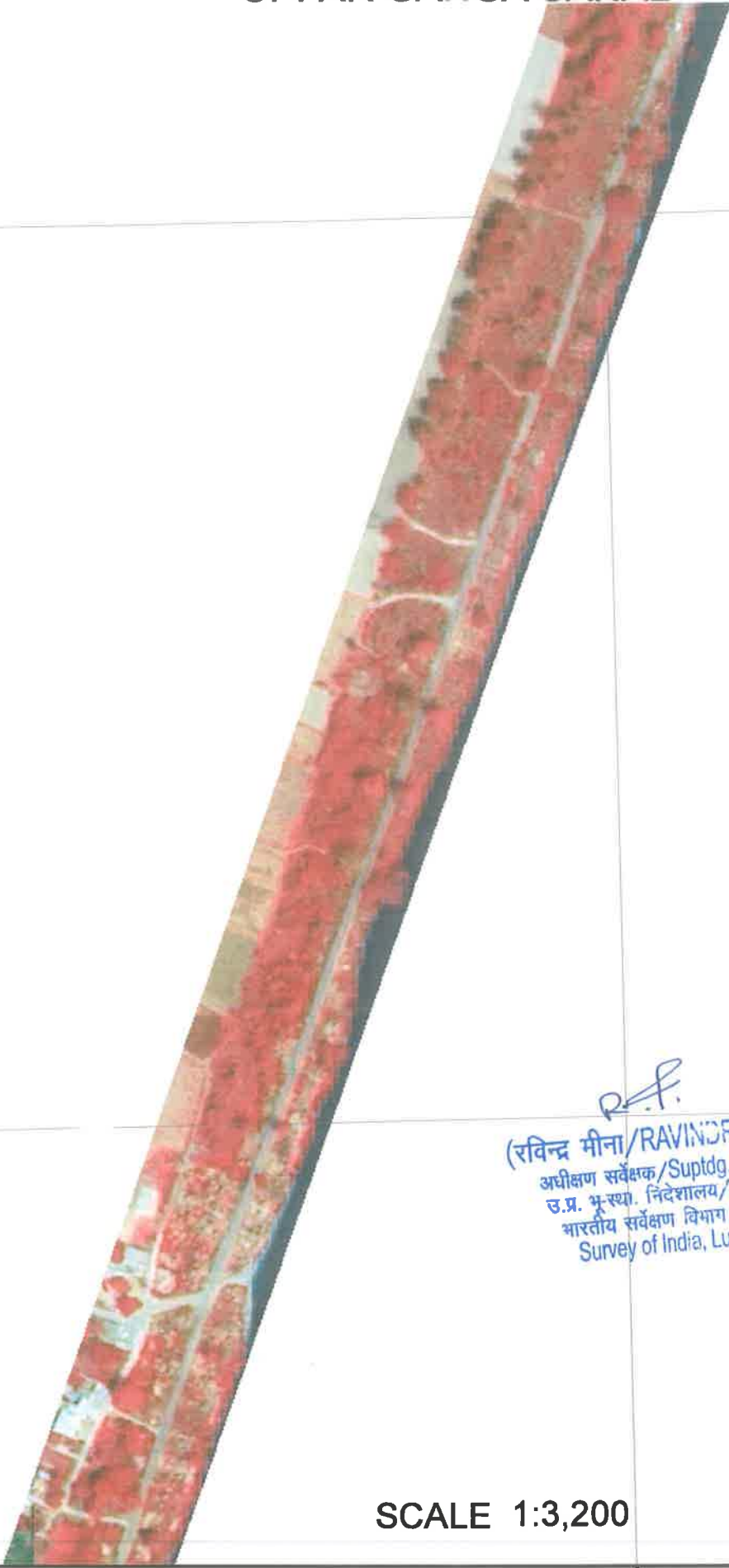


29°5'30"N

29°5'15"N

9°5'30"N

9°5'15"N



R.M.
 (रविन्द्र मीना / RAVINDRA MEENA)
 अधीक्षण सर्वेक्षक / Suptdg. Surveyor
 उ.प्र. भू-स्था. निदेशालय / U. P. G. D.
 भारतीय सर्वेक्षण विभाग लखनऊ
 Survey of India, Lucknow

SCALE 1:3,200

77°36'15"E

77°36'30"E

29°6'0"N

46

SURVEY OF INDIA UPPAR GANGA CANAL

29°6'0"N



29°5'45"N

9°5'45"N



R.M.
(रविन्द्र मीना / RAVINDRA MEENA)
अधीक्षण सर्वेक्षक / Suptdg. Surveyor
उ.प्र. भू-स्था. निदेशालय / U. P. G. D.
भारतीय सर्वेक्षण विभाग, लखनऊ
Survey of India, Lucknow

SCALE 1:3,200

77°36'15"E

77°36'30"E

77°36'30"E

77°36'45"E

47

SURVEY OF INDIA UPPAR GANGA CANAL



9°6'15"N

29°6'15"

29°6'0"N

29°6'0"N

77°36'30"E



R.M.
 (रविन्द्र मीना/RAVINDRA MEENA)
 अधीक्षण सर्वेक्षक/Suptdg. Surveyor
 उ.प्र. भू-स्था. निदेशालय/U. P. G. D.
 भारतीय सर्वेक्षण विभाग, लखनऊ
 Survey of India, Lucknow

SCALE 1:3,200

77°36'45"E

SURVEY OF INDIA
UPPAR GANGA CANAL



48

9°6'45"N

29°6'45"l


9°6'30"N

29°6'30"l

R.F.
(रविन्द्र मीना/RAVINDRA MEENA)
अधीक्षण सर्वेक्षक/Suptdg. Surveyor
उ.प्र. भू-स्था. निदेशालय/U. P. G. D.
भारतीय सर्वेक्षण विभाग, लखनऊ
Survey of India, Lucknow

SCALE 1:3,200

77°36'45"E



77°37'0"E

77°37'15"E

49

SURVEY OF INDIA UPPAR GANGA CANAL

N



29°7'30"N

29°7'15"N

29°7'0"N

9°7'30"N

9°7'15"N

29°7'0"N



R.M.F.

(रविन्द्र मीना/RAVINDRA MEENA)

अधीक्षण सर्वेक्षक/Suptdg. Surveyor
उ.प्र. भू-स्था. निदेशालय/U. P. G. D.
भारतीय सर्वेक्षण विभाग, लखनऊ
Survey of India, Lucknow

SCALE 1:5,119.82

77°37'0"E

77°37'15"E

77°37'15"E

77°37'30"E

29°8'0"N

50

SURVEY OF INDIA UPPAR GANGA CANAL



29°7'45"N

29°7'45"N

R.M.
(रविन्द्र मीना/RAVINDRA MEENA)
अधीक्षण सर्वेक्षक/Suptdg. Surveyor
उ.प्र. भू-स्था. निदेशालय/U.P.G.D.
भारतीय सर्वेक्षण विभाग, लखनऊ
Survey of India, Lucknow

SCALE 1:3,500

29°7'30"N

29°7'30"N



77°37'15"E

77°37'30"E

77°37'30"E

51

SURVEY OF INDIA UPPAR GANGA CANAL



29°8'0"N

29°8'0"N

29°7'45"N

29°7'45"N

R.F.
 (रविन्द्र मीना/RAVINDRA MEENA)
 अधीक्षण सर्वेक्षक/Suptdg. Surveyor
 उ.प्र. भू-स्था. निदेशालय/U. P. G. D.
 भारतीय सर्वेक्षण विभाग. लखनऊ
 Survey of India, Lucknow

SCALE 1:3,200

77°37'30"E

77°37'45"E

SURVEY OF INDIA UPPAR GANGA CANAL

52



29°8'30"N

29°8'30"

29°8'15"N

29°8'15"



R.M.
(रविन्द्र मीना/RAVINDRA MEENA)
अधीक्षण सर्वेक्षक/Suptdg. Surveyor
उ.प्र. भू-स्था. निदेशालय/U. P. G. D.
भारतीय सर्वेक्षण विभाग. लखनऊ
Survey of India, Lucknow

SCALE 1:3,200

77°37'45"E

SURVEY OF INDIA UPPAR GANGA CANAL

N

29°9'0"N


53

29°9'0"N

29°8'45"

29°8'45"

29°8'45"N



R.M.
 (रविन्द्र मीना/RAVINDRA MEENA)
 अधीक्षण सर्वेक्षक/Suptdg. Surveyor
 उ.प्र. भू-स्थान विभाग, लखनऊ, U. P. G. D.
 भारतीय सर्वेक्षण विभाग लखनऊ
 Survey of India, Lucknow

SCALE 1:3,200

54

SURVEY OF INDIA UPPAR GANGA CANAL



9°9'15"N

29°9'15"

29°9'0"N

29°9'0"N



R.F.
(रविन्द्र मीना/RAVINDRA MEENA)
अधीक्षण सर्वेक्षक/Suptdg. Surveyor
उ.प्र. भू-स्था. निदेशालय/U.P.G.D.
भारतीय सर्वेक्षण विभाग लखनऊ
Survey of India, Lucknow

SCALE 1:3,200

55

SURVEY OF INDIA UPPAR GANGA CANAL



9°9'45"N

29°9'45"

9°9'30"N

29°9'30"

R.M.
(रविन्द्र मीना/RAVINDRA MEENA)
अधीक्षण सर्वेक्षक/Suptdg. Surveyor
उ.प्र. भू-स्थ. निदेशालय/U.P.G.D.
भारतीय सर्वेक्षण विभाग लखनऊ
Survey of India, Lucknow

SCALE 1:3,200

56

SURVEY OF INDIA UPPAR GANGA CANAL



29°10'15"N

29°10'15"

29°10'0"N

29°10'0"

R.M.
(रविन्द्र मीना/RAVINDRA MEENA)
अधीक्षण सर्वेक्षक/Suptdg. Surveyor
उ.प्र. भू-स्था. निदेशालय/U. P. G. D.
भारतीय सर्वेक्षण विभाग. लखनऊ
Survey of India, Lucknow

SCALE 1:3,200

57

SURVEY OF INDIA UPPAR GANGA CANAL



29°10'30"N

29°10'30"

R.M.
(रविन्द्र मीना/RAVINDRA MEENA)
अधीक्षण सर्वेक्षक/Suptdg. Surveyor
उ.प्र. भू-स्था. निदेशालय/U. P. G. D.
भारतीय सर्वेक्षण विभाग लखनऊ
Survey of India, Lucknow

SCALE 1:3,200

58

SURVEY OF INDIA UPPAR GANGA CANAL



29°11'0"N

29°11'0"

29°10'45"N

29°10'45"

R.F.
(रविन्द्र मीना/RAVINDRA MEENA)
अधीक्षण सर्वेक्षक/Suptdg. Surveyor
उ.प्र. भू-स्था. निदेशालय/U.P.G.D.
भारतीय सर्वेक्षण विभाग, लखनऊ
Survey of India, Lucknow

SCALE 1:3,200

59

SURVEY OF INDIA UPPAR GANGA CANAL



29°11'30"N

29°11'30"

29°11'15"N

29°11'15"

R.F.
(रविन्द्र मीना/RAVINDRA MEENA)
अधीक्षण सर्वेक्षक/Suptdg. Surveyor
उ.प्र. भू-स्था. निदेशालय/U.P. G. D.
भारतीय सर्वेक्षण विभाग, लखनऊ
Survey of India, Lucknow

SCALE 1:3,200

1091

70

77°39'45"E

SURVEY OF INDIA
UPPAR GANGA CANAL

N

29°12'0"N

9°12'0"N

60

29°11'45"

9°11'45"N



(रविन्द्र मीना/RAVINDRA MEENA)

अधीक्षण सर्वेक्षक/Suptdg. Surveyor

उ.प्र. भू-स्था. निदेशालय/U. P. G. D.

भारतीय सर्वेक्षण विभाग, लखनऊ

Survey of India, Lucknow

SCALE 1:3,200

77°39'45"E

61

SURVEY OF INDIA UPPAR GANGA CANAL



29°12'15"

29°12'0"

(रविन्द्र मीना/RAVINDRA MEENA)

अधीक्षण सर्वेक्षक/Suptdg. Surveyor
उ.प्र. भू-स्था. निदेशालय/U. P. G. D.
भारतीय सर्वेक्षण विभाग, लखनऊ
Survey of India, Lucknow

SCALE 1:3,200

29°12'15"N

29°12'0"N

62

SURVEY OF INDIA UPPAR GANGA CANAL



29°12'45"N

29°12'45"

29°12'30"N

29°12'30"

R.F.

(रविन्द्र मीना/RAVINDRA MEENA)

अधीक्षण सर्वेक्षक/Suptda. Surveyor
उ.प्र. भू-स्थिति सर्वेक्षण विभाग, पं. नं. G. D.
भारतीय सर्वेक्षण विभाग लखनऊ
Survey of India Lucknow

SCALE 1:3,200

SURVEY OF INDIA UPPAR GANGA CANAL



63

29°13'15"

29°13'0"

°13'15"N

9°13'0"N

R.M.

(रविन्द्र मीना/RAVINDRA MEENA)

अधीक्षण सर्वेक्षक/Suptdg. Surveyor
उ.प्र. भू-स्था. निदेशालय/U. P. G. D.
भारतीय सर्वेक्षण विभाग लखनऊ
Survey of India, Lucknow

SCALE 1:3,200

77°40'30"E

64

SURVEY OF INDIA UPPAR GANGA CANAL



29°13'30"

29°13'30"N

R.F.
 (रविन्द्र मीना/RAVINDRA MEENA)
 अधीक्षण सर्वेक्षक/Suptdg. Surveyor
 उ.प्र. भू-स्थ. निदेशालय/U.P.G.D.
 भारतीय सर्वेक्षण विभाग लखनऊ
 Survey of India, Lucknow

SCALE 1:3,200

77°40'30"E

SURVEY OF INDIA UPPAR GANGA CANAL



65

29°14'0"

9°14'0"N

29°13'45"

°13'45"N



R.M.
 (रविन्द्र मीना/RAVINDRA MEENA)
 अधीक्षण सर्वेक्षक/Suptdg. Surveyor
 उ.प्र. भू-स्था. निदेशालय/U. P. G. D.
 भारतीय सर्वेक्षण विभाग लखनऊ
 Survey of India, Lucknow

SCALE 1:3,200

77°40'45"E

77°41'0"E

29°14'15"

29°14'15"N

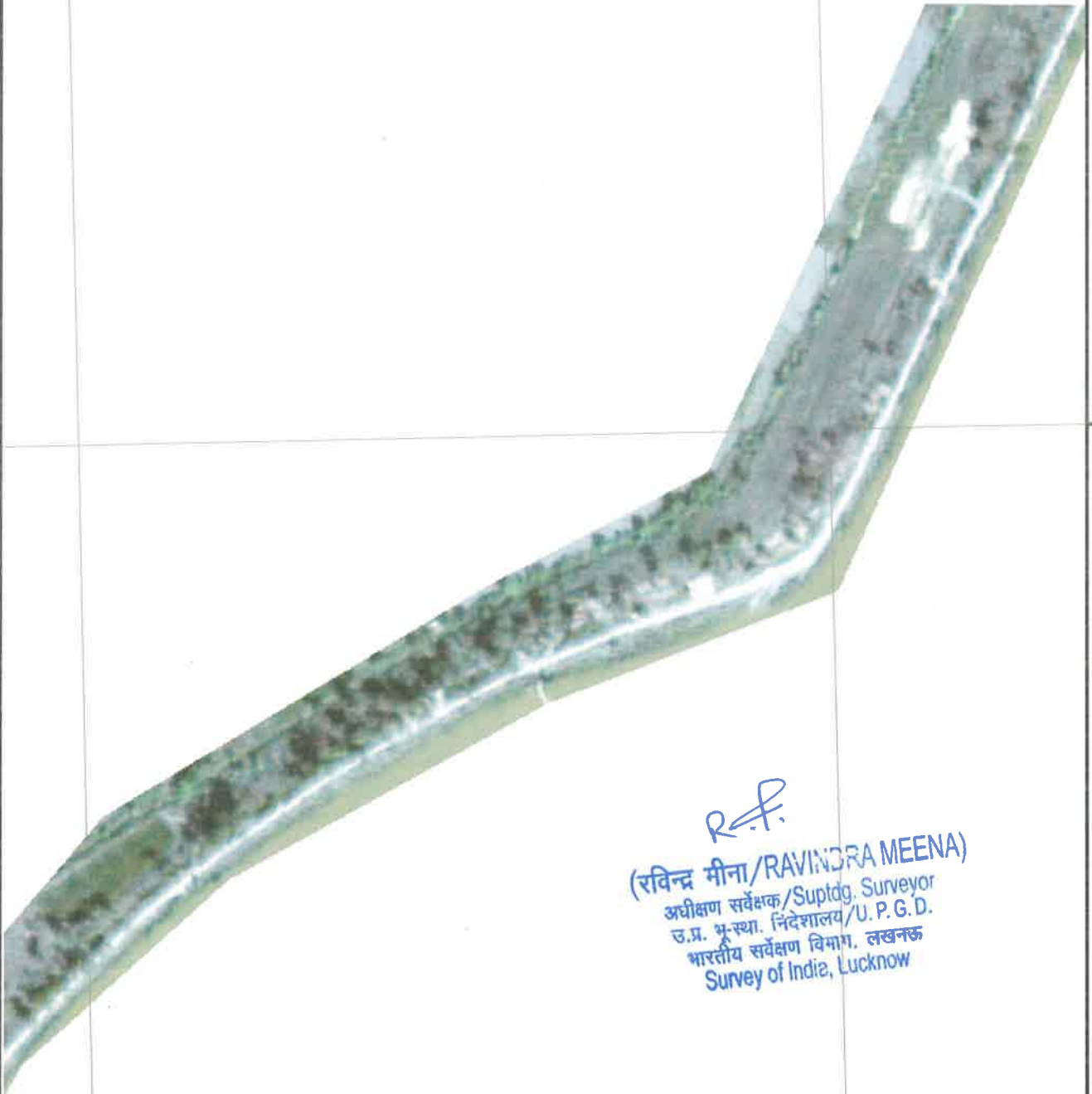
66

SURVEY OF INDIA UPPAR GANGA CANAL



29°14'0"

29°14'0"N



R.F.
 (रविन्द्र मीना/RAVINDRA MEENA)
 अधीक्षण सर्वेक्षक/Suptdg. Surveyor
 उ.प्र. भू-स्था. निदेशालय/U. P. G. D.
 भारतीय सर्वेक्षण विभाग, लखनऊ
 Survey of India, Lucknow

SCALE 1:3,400

77°40'45"E

77°41'0"E


SURVEY OF INDIA UPPAR GANGA CANAL



67

29°14'30"

29°14'15"



R.M.
(रविन्द्र मीना/RAVINDRA MEENA)
अधीक्षण सर्वेक्षक/Suptdg. Surveyor
उ.प्र. भू-स्था. निदेशालय/U.P.G.D.
भारतीय सर्वेक्षण विभाग, लखनऊ
Survey of India, Lucknow

SCALE 1:3,400

29°14'30"N

29°14'15"N

77°41'15"E

77°41'30"E

29°15'0"N

9°15'0"N

68

SURVEY OF INDIA UPPAR GANGA CANAL



°14'45"N

29°14'45

R.M.

(रविन्द्र मीना/RAVINDRA MEENA)

अधीक्षण सर्वेक्षक/Suptdg. Surveyor
उ.प्र. भू-स्था. निदेशालय/U. P. G. D.
भारतीय सर्वेक्षण विभाग, लखनऊ
Survey of India, Lucknow

SCALE 1:3,400

77°41'15"E

77°41'30"E

From: "Director UPGD Lucknow" <up.gdc soi@gov.in>
To: "Consultant Judicial-NGT(P.B.)" <judicial-ngt@gov.in>
Sent: Thursday, September 19, 2024 3:40:10 PM
Subject: Fwd: Felling of Trees for road along Upper Ganga Canal - reg

महोदय/ Sir,

उपरोक्त संलग्न पत्र आपको आवश्यक कार्यवाही हेतु प्रेषित किया जाता है। The above attached letter is sent to you for necessary action.

सादर / *With Regards*

निदेशक का कार्यालय/ *Office of Director*

उत्तर प्रदेश भू-स्थानिक निदेशालय, लखनऊ/ *Uttar Pradesh Geospatial Directorate, Lucknow*

भारतीय सर्वेक्षण विभाग/ *Survey of India*

मानचित्र भवन, 5 -विभूतिखंड / *Manchitra Bhawan, 5-Vibhutihand*

गोमतीनगर, लखनऊ, 226010 / *Gomtinagar, Lucknow 226010*

दूरभाष : (0522)2720638 / *Phone : (0522)2720638*


 (रविन्द्र मीना/RAVINDRA MEENA)
 अधीक्षण सर्वेक्षक/Suptdg. Surveyor
 उ.प्र. भू-स्था. निदेशालय/U. P. G. D.
 भारतीय सर्वेक्षण विभाग, लखनऊ
 Survey of India, Lucknow

From: "Director UPGD Lucknow" <up.gdc soi@gov.in>
To: "Consultant Judicial-NGT(P.B.)" <judicial-ngt@gov.in>
Cc: "Shailesh Kumar Sinha" <sk.sinha soi@gov.in>, "Addl SG NZ" <zone.north soi@gov.in>, "Pardeep Singh" <pardeep.singh soi@gov.in>, "Survey Air Delhi GDC" <delhi.gdc soi@gov.in>, "SGO LEGAL" <sgo.legal soi@gov.in>, "MISAL ROSHAN SRIVASTAVA" <misal.srivastava soi@gov.in>, "NK Sharma" <sgo.technical soi@gov.in>, "NADEEM AHMED" <nadeem.ahmed soi@gov.in>, "Additional SG Specialized Zone" <zone.spl soi@gov.in>, "Director NGDC National GDC" <ngdc soi@gov.in>, "SGO" <sgo soi@gov.in>, "cdpwdmeerut" <cdpwdmeerut@gmail.com>
Sent: Friday, August 9, 2024 10:15:15 AM
Subject: Re: Felling of Trees for road along Upper Ganga Canal - reg

महोदय/ Sir,

उपरोक्त संलग्नक आपको आवश्यक कार्यवाही हेतु प्रेषित किया जाता है। The above attachment is sent to you for necessary action.

सादर / *With Regards*

निदेशक का कार्यालय/ *Office of Director*

उत्तर प्रदेश भू-स्थानिक निदेशालय, लखनऊ/ *Uttar Pradesh Geospatial Directorate, Lucknow*

भारतीय सर्वेक्षण विभाग/ *Survey of India*

मानचित्र भवन, 5 -विभूतिखंड / *Manchitra Bhawan, 5-Vibhutihand*

गोमतीनगर, लखनऊ, 226010 / *Gomtinagar, Lucknow 226010*

दूरभाष : (0522)2720638 / *Phone : (0522)2720638*

"Pardeep Singh" <pardeep.singh.soi@gov.in>, "Survey Air Delhi GDC" <delhi.gdc.soi@gov.in>, "SGO LEGAL" <sgo.legal.soi@gov.in>, "MISAL ROSHAN SRIVASTAVA" <misal.srivastava.soi@gov.in>, "NK Sharma" <sgo.technical.soi@gov.in>, "NADEEM AHMED" <nadeem.ahmed.soi@gov.in>, "Additional SG Specialized Zone" <zone.spl.soi@gov.in>, "Director NGDC National GDC" <ngdc.soi@gov.in>, "SGO" <sgo.soi@gov.in>, "cdpwdmeerut" <cdpwdmeerut@gmail.com>

Sent: Friday, August 9, 2024 10:14:24 AM

Subject: Re: Felling of Trees for road along Upper Ganga Canal - reg

महोदय/ Sir,

उपरोक्त संलग्नक आपको आवश्यक कार्यवाही हेतु प्रेषित किया जाता है। The above attachment is sent to you for necessary action.

सादर / *With Regards*

निदेशक का कार्यालय/ *Office of Director*


उत्तर प्रदेश भू-स्थानिक निदेशालय, लखनऊ/ *Uttar Pradesh Geospatial Directorate, Lucknow*

भारतीय सर्वेक्षण विभाग/ *Survey of India*

मानचित्र भवन, 5 -विभूतिखंड / *Manchitra Bhawan, 5-Vibhutihand*

गोमतीनगर, लखनऊ, 226010 / *Gomtinagar, Lucknow 226010*

दूरभाष : (0522)2720638 / *Phone : (0522)2720638*


(रविन्द्र मीना/RAVINDRA MEENA)
अधीक्षण सर्वेक्षक/Suptdg. Surveyor
उ.प्र. भू-स्था. निदेशालय/U.P.G.D.
भारतीय सर्वेक्षण विभाग, लखनऊ
Survey of India, Lucknow

From: "Director UPGD Lucknow" <up.gdc.soi@gov.in>

To: "Consultant Judicial-NGT(P.B.)" <judicial-ngt@gov.in>

Cc: "Shailesh Kumar Sinha" <sk.sinha.soi@gov.in>, "Addl SG NZ" <zone.north.soi@gov.in>, "Pardeep Singh" <pardeep.singh.soi@gov.in>, "Survey Air Delhi GDC" <delhi.gdc.soi@gov.in>, "SGO LEGAL" <sgo.legal.soi@gov.in>, "MISAL ROSHAN SRIVASTAVA" <misal.srivastava.soi@gov.in>, "NK Sharma" <sgo.technical.soi@gov.in>, "NADEEM AHMED" <nadeem.ahmed.soi@gov.in>, "Additional SG Specialized Zone" <zone.spl.soi@gov.in>, "Director NGDC National GDC" <ngdc.soi@gov.in>, "SGO" <sgo.soi@gov.in>, "cdpwdmeerut" <cdpwdmeerut@gmail.com>

Sent: Wednesday, August 7, 2024 4:55:25 PM

Subject: Re: Felling of Trees for road along Upper Ganga Canal - reg

महोदय/ Sir,

उपरोक्त संलग्न पत्र सं. 4179 संलग्नक सहित आपको आवश्यक कार्यवाही हेतु प्रेषित किया है एवं सूचित करना है कि संबंधित डाटा आपको Briefcase के माध्यम से दिनांक 07.08.2024 को प्रेषित किया गया है जिसका विवरण निम्न है। निवेदन है कि उक्त डाटा मेल के BRIEFCASE फोल्डर से प्राप्त करें।

Director UPGD Lucknow has shared "Felling of Trees for Road along Upper Ganga Canal" with Consultant Judicial-NGT(P.B.)


सादर / *With Regards*

1102

मानचित्र भवन, 5 -विभूतिखंड / Manchitra Bhawan, 5-Vibhutihand

गोमतीनगर, लखनऊ, 226010 / Gomtinagar, Lucknow 226010

दूरभाष : (0522)2720638 / Phone : (0522)2720638


(रविन्द्र मीना/RAVINDRA MEENA)
अधीक्षण सर्वेक्षक/Suptdg. Surveyor
उ.प्र. भू-स्थिति विभाग, U.P. P.G.D.
भारतीय सर्वेक्षण विभाग, लखनऊ
Survey of India, Lucknow